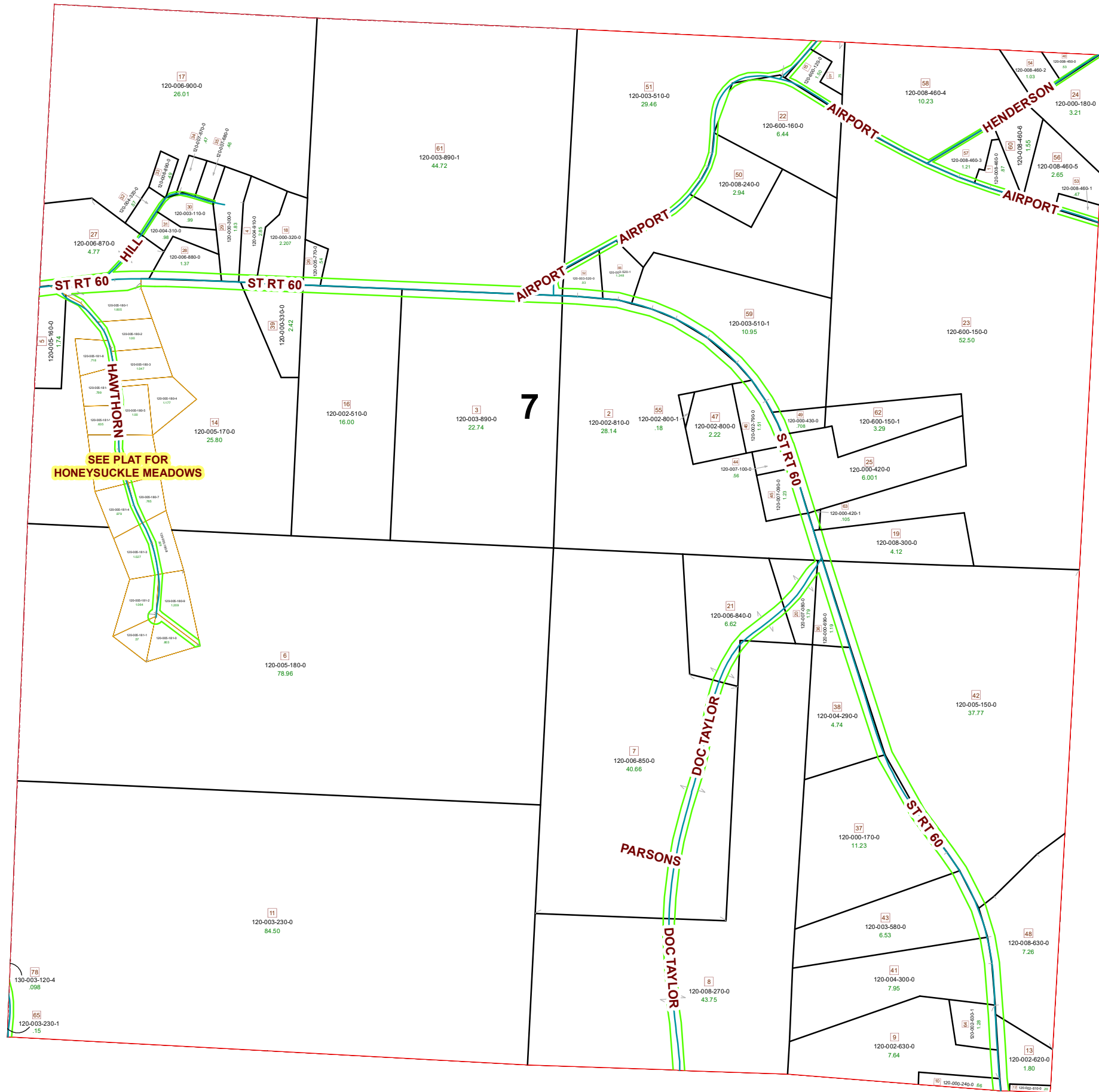



MEIGSVILLE TOWNSHIP SECTION 07 R11 TWP 10 MORGAN COUNTY, OHIO



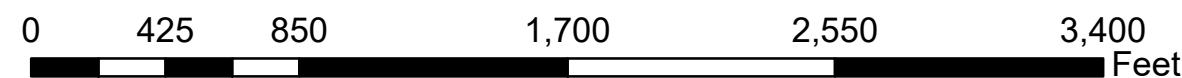
PIN	VOL	PAG	Owner	LegalDescr	Acres
120-000-180-0	OR63	729	BAILEY DAVID L & PATRICIA A C/O BETTIE R11 T10 S07 SD 24	R11 T10 S07 SD 24	3.21
120-003-110-0	OR227	3155	BARNES WILLIAM E & PEGGY S	R11 T10 S07 SD 30	0.99
120-006-840-0	OR224	2855	BECKETT EVAN & LACI	R11 T10 S07 SD 21	6.62
120-005-770-0	OR228	1808	BELLVILLE MATTHEW T	R11 T10 S07 SD 26	0.544
120-000-330-0	OR226	384	BINGMAN MAX C & FORD BONNIE & BING	R11 T10 S07 SD 39	2.42
120-008-240-0	OR231	4677	BLISS VICTORIA J	R11 T10 S07 SD 50	2.938
120-003-510-0	OR231	4677	BLISS VICTORIA J	R11 T10 S07 SD 51	29.463
120-005-180-5	OR230	3200	BOWMAN CHASE O & KAYLA D	R11 T10 S07 HONE	1
120-004-290-0	OR228	636	CAIN WILLIAM R & PATRICIA A	R11 T10 S07 SD 38	4.74
120-600-040-0	D.V 90	50	CEMETERY (MCKENDREE)	R11 T10 S07 0	0.75
120-600-120-0	D.V 90	50	CHURCH & CEMETERY MCKENDREE M E	R11 T10 S07 0	1.5
120-000-300-0	OR9	446	CLEMENS MATTHEW C & MISTI M	R11 T10 S07 SD 29	1.83
120-000-240-0	OR234	4115	CROUSE LORA DAWN	R11 T10 S07 SD 10	0.661
120-002-630-1	OR183	634	DILLE ETHEL GERTRUDE NKA DILLE JONE	R11 T10 S07 SD 64	1.28
120-005-180-2	OR232	3640	DIXON GERALD & SHERI	R11 T10 S07 HONE	1.003
120-005-180-3	OR167	379	DIXON GERALD & SHERYL	R11 T10 S07 HONE	1.047
120-000-170-0	OR96	289	EHNIE ROSE LC-ROBERT CUNNINGHAM	R11 T10 S07 SD 37	11.23
120-002-800-1	OR226	2055	ELLIOTT SAMUEL K & BARBARA L	R11 T10 S07 SD 55	0.177
120-002-810-0	OR132	675	ELLIOTT SAMUEL K & BARBARA L ETAL	R11 T10 S07 SD 2 S	28.139
120-005-181-0	OR229	3265	FOREMAN RONALD L & MICHELLE R	R11 T10 S07 HONE	0.803
120-005-180-9	OR218	2724	FOREMAN RONALD L & MICHELLE R	R11 T10 S07 HONE	1.209
120-003-890-0	OR131	249	FORSBACH JAN & JON HEINTZELMAN	R11 T10 S07 SD 3 U	22.739
120-005-180-1	OR233	4722	GILLESPIE JEREMIAH M	R11 T10 S07 HONE	1.805
120-003-230-0	D.V 125	287	GLENN E JEAN	R11 T10 S07 SD 11	84.347
120-003-510-1	OR68	376	HAINES DALE THOMAS	R11 T10 S07 SD 59	10.954
120-003-580-0	OR226	176	HERBST WILLIAM D & GOLDIE	R11 T10 S07 SD 43	6.53
120-000-430-0	OR232	1973	HOWELL JEFFREY D	R11 T10 S07 SD 49	0.708
120-600-150-1	OR232	1973	HOWELL JEFFREY D	R11 T10 S07 SD 62	3.29
120-002-630-0	OR183	636	JONES DEREK	R11 T10 S07 SD 9	7.64
120-004-910-0	D.V 152	661	KISSICK RAY B & HELEN M	R11 T10 S07 SD 4	2.85
120-005-181-3	OR14	385	LAWRENCE NINA M & STEVEN D C/O NINA	R11 T10 S07 HONE	1.027
120-005-180-6	OR14	385	LAWRENCE NINA M & STEVEN D C/O NINA	R11 T10 S07 HONE	0.999
120-005-181-5	OR14	385	LAWRENCE NINA M & STEVEN D C/O NINA	R11 T10 S07 HONE	1.076
120-005-181-6	OR14	385	LAWRENCE NINA M & STEVEN D C/O NINA	R11 T10 S07 HONE	0.635
120-005-180-4	OR14	385	LAWRENCE NINA M & STEVEN D C/O NINA	R11 T10 S07 HONE	1.177
120-005-181-8	OR14	385	LAWRENCE NINA M & STEVEN D C/O NINA	R11 T10 S07 HONE	0.718
120-005-160-0	OR14	385	LAWRENCE NINA M & STEVEN D LAWREN	R11 T10 S07 SD 5 L	1.741
120-005-170-0	OR14	385	LAWRENCE NINA M & STEVEN D LAWREN	R11 T10 S07 SD 14	25.798
120-005-180-0	OR193	514	LAWRENCE NINA M & STEVEN D LAWREN	R11 T10 S07 SD 6 L	78.956
120-005-150-0	D.V. 15	314	LAWRENCE PHILIP W & RITA M	R11 T10 S07 SD 42	37.766
120-008-300-0	OR226	866	MCGREW WILLIAM B	R11 T10 S07 SD 19	4.2
120-003-520-0	OR230	3377	MOORE SHAWN	R11 T10 S07 SD 52	0.93
120-000-420-1	OR172	54	MORGAN COUNTY REGIONAL AIRPORT A	R11 T10 S07 SD 63	0.105
120-600-150-0	D.V. 12	602	MORGAN COUNTY REGIONAL AIRPORT A	R11 T10 S07 LOT 2	52.502
120-600-160-0	D.V 128	607	MORGAN COUNTY REGIONAL AIRPORT A	R11 T10 S07 LOT 2	6.44
120-005-180-8	OR220	1010	MORRISON MICHAEL R & DONNA J	R11 T10 S07 HONE	0.909
120-005-180-7	OR233	1028	MORRISON MICHAEL R & DONNA J	R11 T10 S07 HONE	0.765



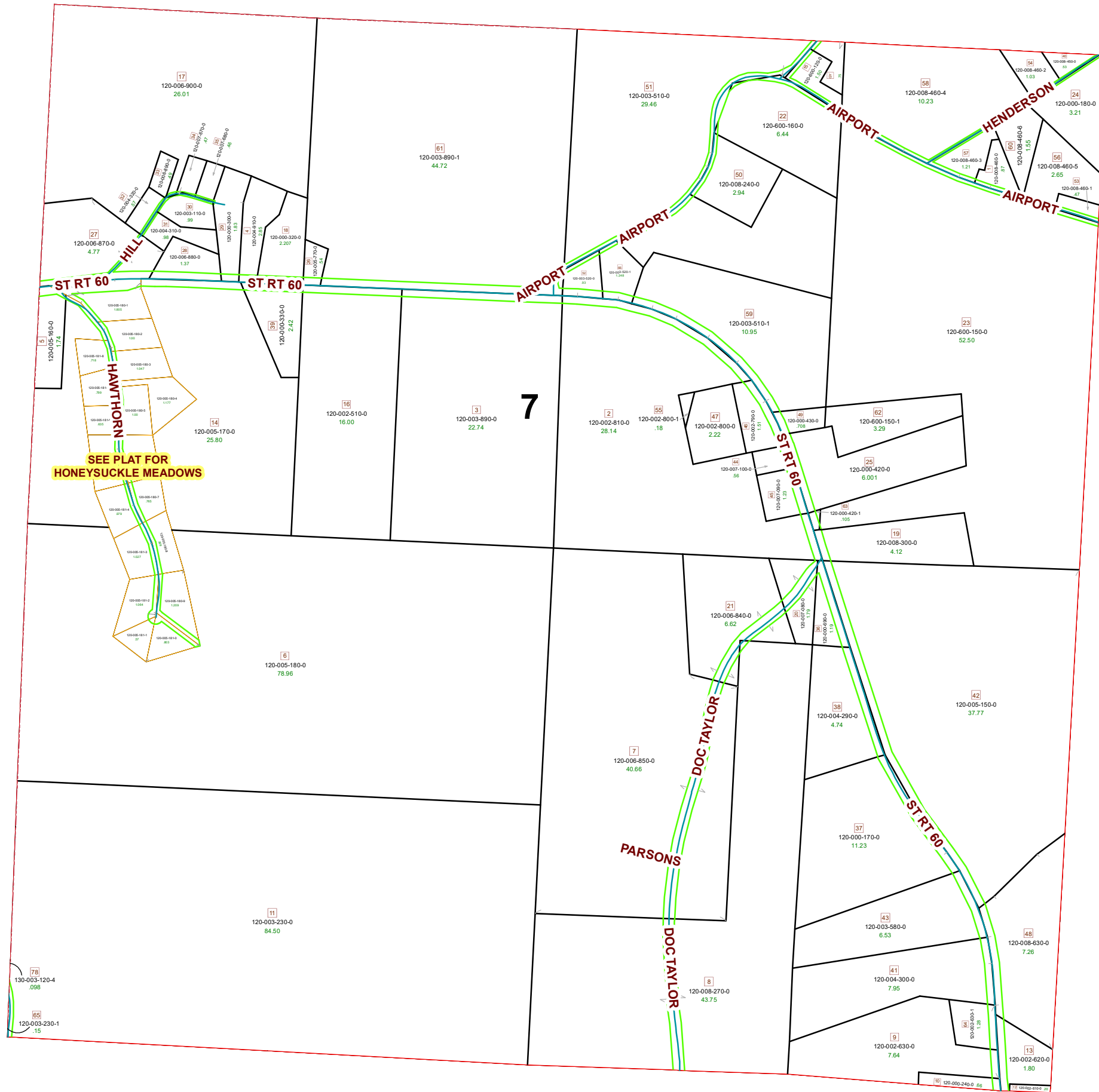
Boundaries			
	Hydro		Section
	Roads		Lot
	County		Township
	Parcel		ROW




Disclaimer: The information that these maps contains is for reference purposes only. Please bring any erros to the attention of the Engineer's Office staff. Thank you



MEIGSVILLE TOWNSHIP SECTION 07 R11 TWP 10 MORGAN COUNTY, OHIO



PIN	VOL	PAG	Owner	LegalDescr	Acres
120-000-320-0	OR232	5234	NELSON JEFFREY I & KEREN L	R11 T10 S07 SD 18	2.207
120-005-181-7	OR232	5143	O'REGAN PATRICK & SONDA	R11 T10 S07 HONE	0.799
120-006-890-0	D.V 157	383	PAVOL RONALD J	R11 T10 S07 SD 33	0.493
120-006-900-0	D.V 157	383	PAVOL RONALD J	R11 T10 S07 SD 17	26.012
120-000-690-0	OR207	1386	PLANTZ JAMES & DEBORAH	R11 T10 S07 SD 36	1.19
120-007-080-0	D.V 181	73	POWELL ARTIE JR	R11 T10 S07 SD 20	1.79
120-006-850-0	OR202	3244	REIS WILLIAM R & HEIDI J	R11 T10 S07 SD 7 S	40.655
120-000-420-0	OR233	5782	RICHARDSON CHARLES & MISTY CROSTO	R11 T10 S07 SD 25	6.001
120-005-181-4	OR232	3733	ROBERTS PHILLIP J & PATRICIA A	R11 T10 S07 HONE	0.979
120-008-270-0	OR230	2330	ROE IRIS L	R11 T10 S07 SD 8	43.75
120-007-090-0	OR124	14	RUSH RAYMOND	R11 T10 S07 SD 45	1.226
120-007-100-0	OR213	2517	RUSH RAYMOND D	R11 T10 S07 SD 44	0.556
120-008-460-1	OR229	382	RUTTER JAMES C & HEATHER D	R11 T10 S07 SD 53	0.474
120-008-460-5	OR229	382	RUTTER JAMES C & HEATHER D	R11 T10 S07 SD 56	2.647
120-008-460-6	OR124	572	RUTTER JAMES C & HEATHER D	R11 T10 S07 SD 60	1.554
120-008-450-0	OR233	1776	RUTTER JAMES C & HEATHER D	R11 T10 S07 SD 40	0.53
120-008-460-2	OR233	1776	RUTTER JAMES C & HEATHER D	R11 T10 S07 S D 54	1.03
120-007-680-0	OR111	531	SHRIVER DRAKE CAROLYN	R11 T10 S07 SD 35	0.459
120-007-670-0	OR111	531	SHRIVER DRAKE CAROLYN	R11 T10 S07 SD 34	0.466
120-004-300-0	OR204	469	SHUSTER JAMES R	R11 T10 S07 SD 41	7.95
120-005-181-1	OR230	2422	SMITH LINCOLN R & RHONDA S	R11 T10 S07 HONE	0.507
120-005-181-2	OR230	2422	SMITH LINCOLN R & RHONDA S	R11 T10 S07 HONE	1.064
120-008-630-0	OR27	471	SMITH RALPH E JR & LYNDALL E	R11 T10 S07 SD 48	7.264
120-003-890-1	OR157	537	SMITH ROBERT & SHELLIE	R11 T10 S07 SD 61	44.717
120-002-510-0	OR49	453	TENNENT JOHN R & ALMA J	R11 T10 S07 SD 16	16
120-002-620-0	OR205	3201	TUCKER HAROLD L & KIMBERLY	R11 T10 S07 SD 13	1.8
120-002-610-0	OR205	3201	TUCKER HAROLD L & KIMBERLY A	R11 T10 S07 SD 12	0.2
120-008-460-0	OR118	613	WAITE DONALD O	R11 T10 S07 SD 1 L	0.87
120-002-800-0	OR124	539	WELLS JONATHAN G & CORINNE D	R11 T10 S07 SD 47	2.219
120-002-790-0	OR124	539	WELLS JONATHAN G & CORINNE D	R11 T10 S07 SD 46	1.51
120-003-520-1	OR232	5670	WELLS LINDA D	R11 T10 S7 SD 66	1.248
120-008-460-3	OR14	37	WEST MICHAEL D & REBECCA L	R11 T10 S07 SD 57	1.208
120-008-460-4	OR14	182	WEST MICHAEL D & REBECCA L	R11 T10 S07 SD 58	10.231
120-004-310-0	OR216	1922	WILLIAMS RANDEL D & TERI L	R11 T10 S07 SD 31	0.98
120-004-320-0	OR216	1922	WILLIAMS RANDEL D & TERI L	R11 T10 S07 SD 32	0.57
120-006-880-0	OR141	416	WILLIAMS RANDEL D TOD-TERI L WILLIAM	R11 T10 S07 SD 28	1.37
120-006-870-0	OR141	416	WILLIAMS RANDEL D TOD-TERI L WILLIAM	R11 T10 S07 SD 27	4.77



Boundaries			
	Hydro		Section
	Roads		Lot
	County		Township
	Parcel		ROW



Disclaimer: The information that these maps contains is for reference purposes only. Please bring any erros to the attention of the Engineer's Office staff. Thank you

